



**EXPLANATION
ROCK UNITS**




GEOLOGIC MAP OF WEBSTER COUNTY, MISSOURI.
Mapped and Compiled by Kenneth C. Thomson - 1986



LITHOLOGY



SYMBOLS



SOURCES OF INFORMATION



Geologic Map Commissioned by the Wildlife Management Coordinating Committee
Field Work Provided by Missouri Department of Natural Resources, U. S. Geological Survey
GUSMAP Project, and National Missouri State University Faculty Research Committee
Photographic Base Map Copyrighted by U. S. Geological Survey, Topographic Drawings